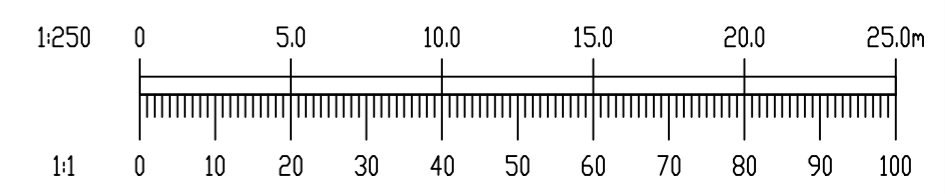
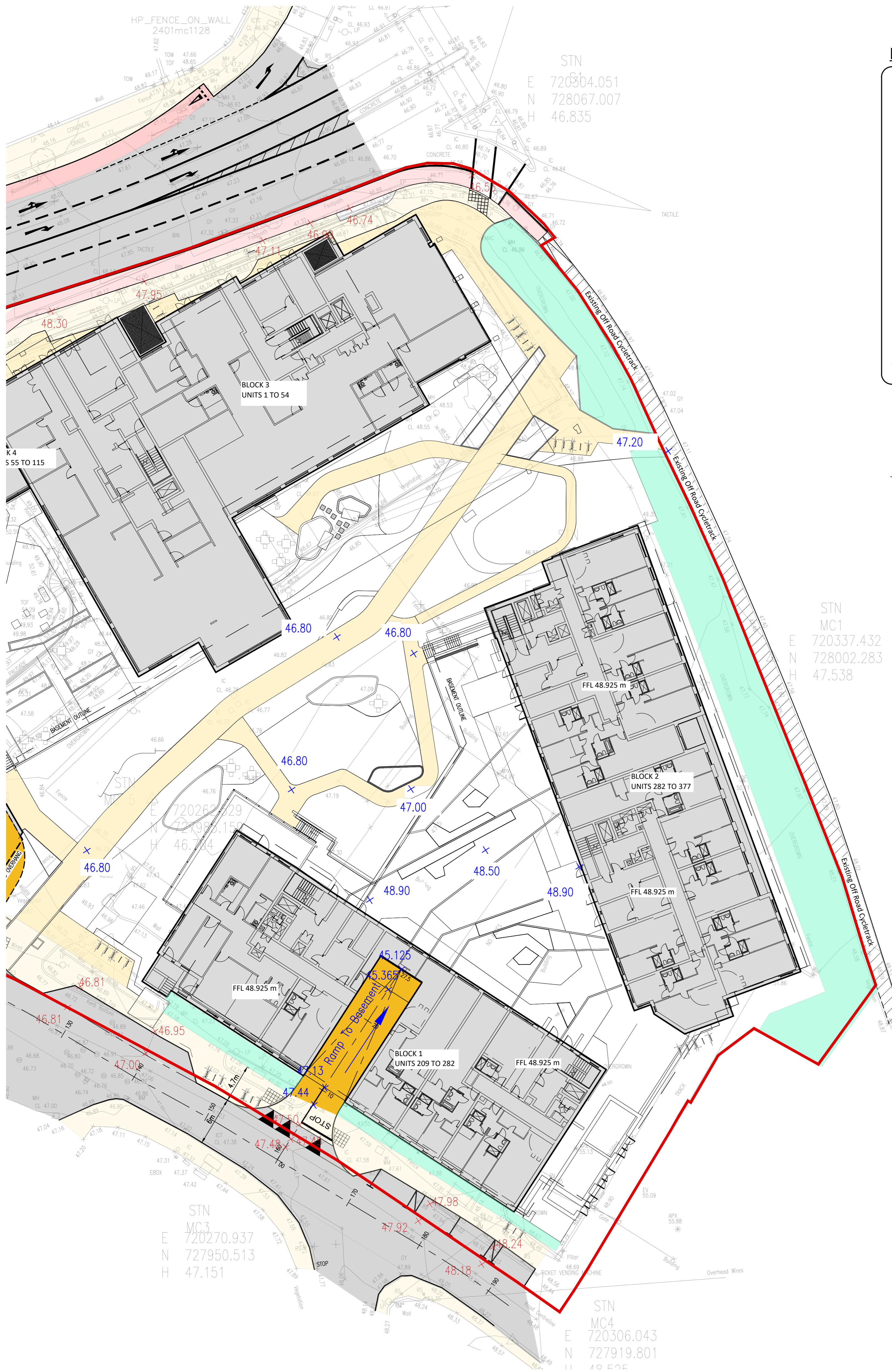
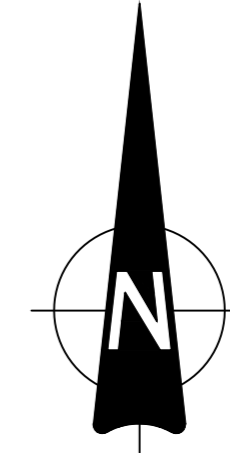


NOTES:

- DO NOT SCALE. USE FIGURED DIMENSIONS ONLY.
- THIS DRAWING IS TO BE READ IN CONJUNCTION WITH ALL OTHER RELEVANT ARCHITECTURAL AND ENGINEERING DRAWINGS.

LEGEND ROADS

FFL 48.925	FINISHED FLOOR LEVELS
47.50 x	FINISHED ROAD LEVELS
47.00 x	FINISHED PAVING / LANDSCAPING LEVELS
[Grey Box]	INDICATES PROPOSED FUTURE PUBLIC ROADS LAYOUT
[Yellow Box]	INDICATES PROPOSED FUTURE PUBLIC FOOTPATH LAYOUT
[Pink Box]	INDICATES PROPOSED FUTURE PUBLIC CYCLE TRACK LAYOUT
[Orange Box]	INDICATES PROPOSED DEVELOPMENT PRIVATE ROADS LAYOUT
[Light Yellow Box]	INDICATES PROPOSED DEVELOPMENT PRIVATE FOOTPATH
[Light Green Box]	INDICATES PROPOSED DEVELOPMENT PRIVATE LANDSCAPE AREAS
[Red Line]	INDICATES EXTENT OF PLANNING APPLICATION BOUNDARY



REV.	DATE	AMENDMENT	DRN	APPD

STATUS **FOR PLANNING ONLY**
NOT FOR CONSTRUCTION

Waterman Moylan
Engineering Consultants
BLOCK S, EASTPOINT BUSINESS PARK, ALFIE BYRNE ROAD,
DUBLIN D03 H3F4 IRELAND. Tel: (01) 664 8900
Email: info@waterman-moylan.ie www.waterman-moylan.ie

CLIENT **CAIRN HOMES**
ARCHITECT **OMP ARCHITECTS**
PROJECT **BLAKES RESIDENTIAL DEVELOPMENT,
STILLOGAN,
CO. DUBLIN.**

TITLE **PROPOSED ROAD AND BUILDING LEVELS
SHEET 2 OF 2**

DRAWN G.Byrne	DESIGNED EN	APPROVED BC	DATE MAR '22
SCALE 1:250 @A1	JOB NO. 20-071	DRG. NO. P112	REVISION

PLAN VIEW
PROPOSED ROAD AND BUILDING LEVELS – SHEET 2 OF 2
SCALE 1:250 @A1